

Fig. 6. *Tratto concrezionato tra i pozzi n. 2 e n. 3.*

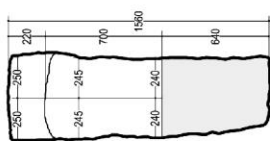


*Fig. 7. 1995: tratto sifonante prima dell'abbassamento del livello dell'acqua nel cunicolo.*




*Fig. 8. Esplorazione dell'acquedotto da parte di Davide Padovan.*

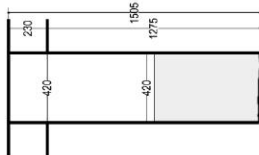
SEZIONE 65



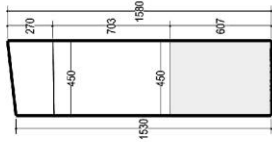
SEZIONE 66



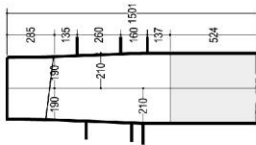
SEZIONE 67



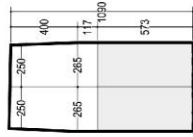
SEZIONE 68



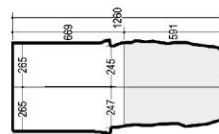
SEZIONE 69



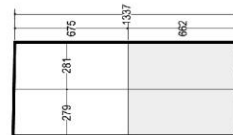
SEZIONE 70



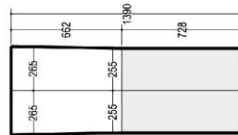
SEZIONE 71



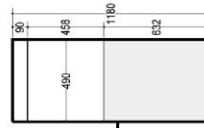
SEZIONE 72



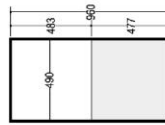
SEZIONE 73



SEZIONE 74



SEZIONE 75



SEZIONE 76

